






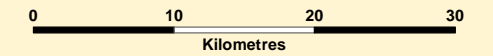
YINDJIBARNDI #1

DETERMINATION OF NATIVE TITLE WAD 6005 of 2003 SCHEDULE 3

LEGEND

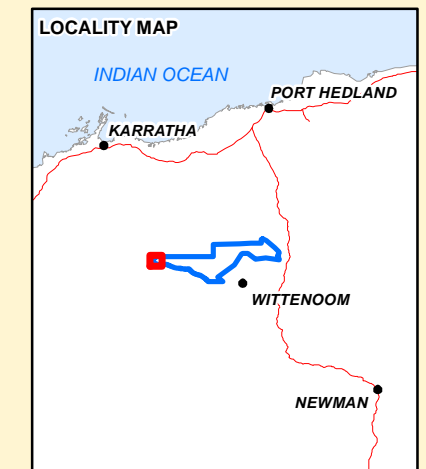
-  DETERMINATION AREA (Part 1 of Schedule 1)
-  EXCLUSIVE AREA (paragraph 4 and Part 2 of Schedule 1)
-  NON-EXCLUSIVE AREA (paragraph 3)
-  UNCLAIMED AREA (paragraph 11 and Schedule 2)
-  AREAS TO WHICH SECTIONS 47A or 47B OF THE NTA APPLY (paragraph 7 and Schedule 4)

NNTR attachment: WCD2017/010
Schedule Three - Maps of the Determination Area
Page 1 of 5, A3, 13/11/2017



Latitude and Longitude based on Geocentric Datum of Australia 1994

DATA SOURCES
Cadastral and Tenure information sourced from Landgate Spatial Cadastral Database (SCDB), 01/08/2013 and 31/07/2017. Administrative boundaries are sourced from the Landgate Administrative Boundaries Dataset. Topographical data sourced from the PSMa Dataset. Road names sourced from Landgate Road Centreline Dataset. Road centreline sourced from © Commonwealth of Australia (Geoscience Australia) 2006. Coastlines and shorelines are interpreted from aerial photography or recorded from ground surveys. Local Authorities terminate at Low Water Mark (LWM) unless otherwise specified. Pastoral Leases terminate 40 metres above High Water Mark (HWM) unless otherwise specified. Islands shown are Unallocated Crown Land (UCL) unless otherwise specified. All referenced Deposited Plans and Diagrams are held by the Western Australian Land Information Authority, trading as Landgate. This map is indicative only.



DISCLAIMER
For informational purposes only. This map is a pictorial representation of data extracted from Landgate Datasets and is intended to be an overview of general geospatial information. Waterlines shown on this map do not necessarily depict an exact cadastral boundary. Native title application boundaries interpolated from descriptions held by the National Native Title Tribunal (NNTT) and Federal Court. Reference should be made to the NNTT for confirmation of this boundary for any legal purposes. In the event of any discrepancy between the written application boundary description and the areas depicted on this map the written description shall take preference as the maps and/or enlargements are indicative only.

**GRAPHIC SERVICES
PRODUCED 26/10/2017**

Street address: 1 Midland Square, Midland, WA 6056
Postal address: PO Box 2222, Midland, WA 6936
Tel: (08) 9273 7391 Fax: (08) 9273 7615
email: nts@landgate.wa.gov.au
Internet: www.landgate.wa.gov.au








© Western Australian Land Information Authority 2017

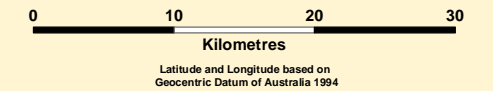
YINDJIBARNDI #1

DETERMINATION OF NATIVE TITLE WAD 6005 of 2003 SCHEDULE 3

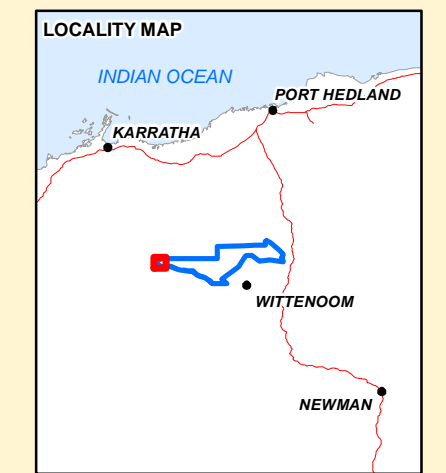
LEGEND

-  DETERMINATION AREA (Part 1 of Schedule 1)
-  EXCLUSIVE AREA (paragraph 4 and Part 2 of Schedule 1)
-  NON-EXCLUSIVE AREA (paragraph 3)
-  UNCLAIMED AREA (paragraph 11 and Schedule 2)
-  AREAS TO WHICH SECTIONS 47A or 47B OF THE NTA APPLY (paragraph 7 and Schedule 4)

NNTR attachment: WCD2017/010
Schedule Three - Maps of the Determination Area
Page 2 of 5, A3, 13/11/2017



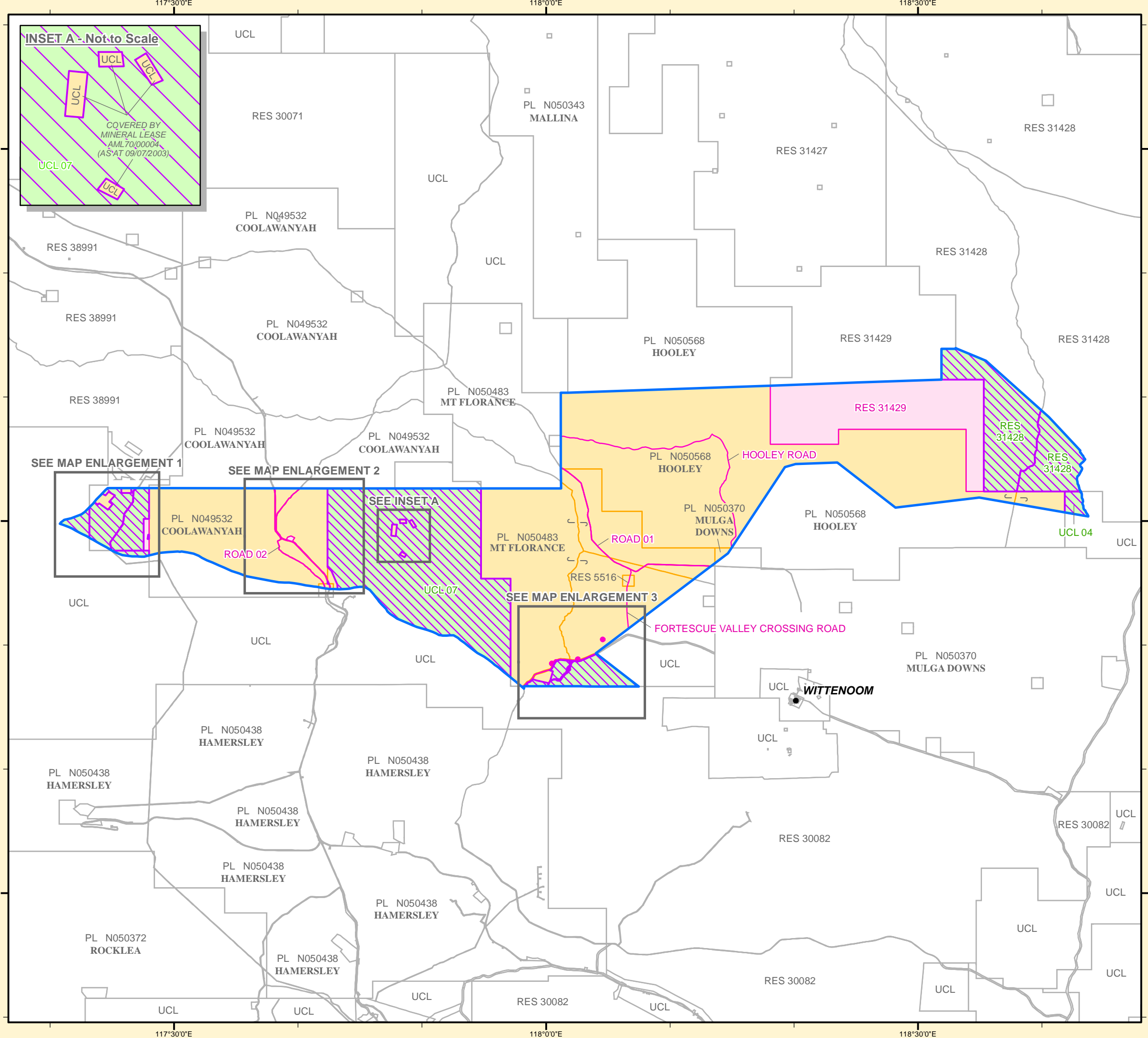
DATA SOURCES
Cadastral and Tenure information sourced from Landgate Spatial Cadastral Database (SCDB), 01/08/2013 and 31/07/2017. Administrative boundaries are sourced from the Landgate Administrative Boundaries Dataset. Topographical data sourced from the PSMa Dataset. Road names sourced from Landgate Road Centreline Dataset. Road centreline sourced from © Commonwealth of Australia (Geoscience Australia) 2006. Coastlines and shorelines are interpreted from aerial photography or recorded from ground surveys. Local Authorities terminate at Low Water Mark (LWM) unless otherwise specified. Pastoral Leases terminate 40 metres above High Water Mark (HWM) unless otherwise specified. Islands shown are Unallocated Crown Land (UCL) unless otherwise specified. All referenced Deposited Plans and Diagrams are held by the Western Australian Land Information Authority, trading as Landgate. This map is indicative only.



DISCLAIMER
For informational purposes only. This map is a pictorial representation of data extracted from Landgate Datasets and is intended to be an overview of general geospatial information. Waterlines shown on this map do not necessarily depict an exact cadastral boundary. Native title application boundaries interpolated from descriptions held by the National Native Title Tribunal (NNTT) and Federal Court. Reference should be made to the NNTT for confirmation of this boundary for any legal purposes. In the event of any discrepancy between the written application boundary description and the areas depicted on this map the written description shall take preference as the maps and/or enlargements are indicative only.

**GRAPHIC SERVICES
PRODUCED 26/10/2017**






Street address: 1 Midland Square, Midland, WA 6056
Postal address: PO Box 2222, Midland, WA 6936
Tel: (08) 9273 7391 Fax: (08) 9273 7615
email: ntss@landgate.wa.gov.au
Internet: www.landgate.wa.gov.au



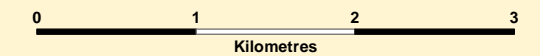
YINDJIBARNDI #1

DETERMINATION OF NATIVE TITLE WAD 6005 of 2003 SCHEDULE 3 Enlargement 1

LEGEND

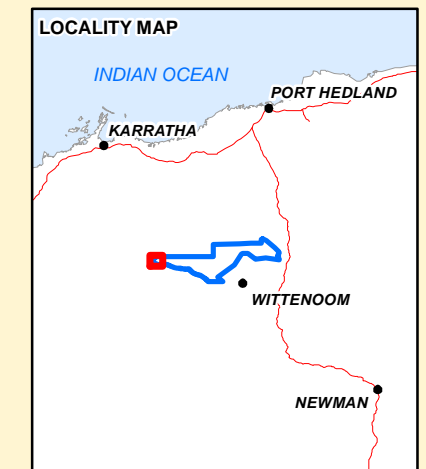
-  DETERMINATION AREA (Part 1 of Schedule 1)
-  EXCLUSIVE AREA (paragraph 4 and Part 2 of Schedule 1)
-  NON-EXCLUSIVE AREA (paragraph 3)
-  UNCLAIMED AREA (paragraph 11 and Schedule 2)
-  AREAS TO WHICH SECTIONS 47A or 47B OF THE NTA APPLY (paragraph 7 and Schedule 4)

NNTR attachment: WCD2017/010
Schedule Three - Maps of the Determination Area
Page 3 of 5, A3, 13/11/2017



Latitude and Longitude based on Geocentric Datum of Australia 1994

DATA SOURCES
Cadastral and Tenure information sourced from Landgate Spatial Cadastral Database (SCDB), 01/08/2013 and 31/07/2017. Administrative boundaries are sourced from the Landgate Administrative Boundaries Dataset. Topographical data sourced from the PSMa Dataset. Road names sourced from Landgate Road Centreline Dataset. Road centreline sourced from © Commonwealth of Australia (Geoscience Australia) 2006. Coastlines and shorelines are interpreted from aerial photography or recorded from ground surveys. Local Authorities terminate at Low Water Mark (LWM) unless otherwise specified. Pastoral Leases terminate 40 metres above High Water Mark (HWM) unless otherwise specified. Islands shown are Unallocated Crown Land (UCL) unless otherwise specified. All referenced Deposited Plans and Diagrams are held by the Western Australian Land Information Authority, trading as Landgate. This map is indicative only.



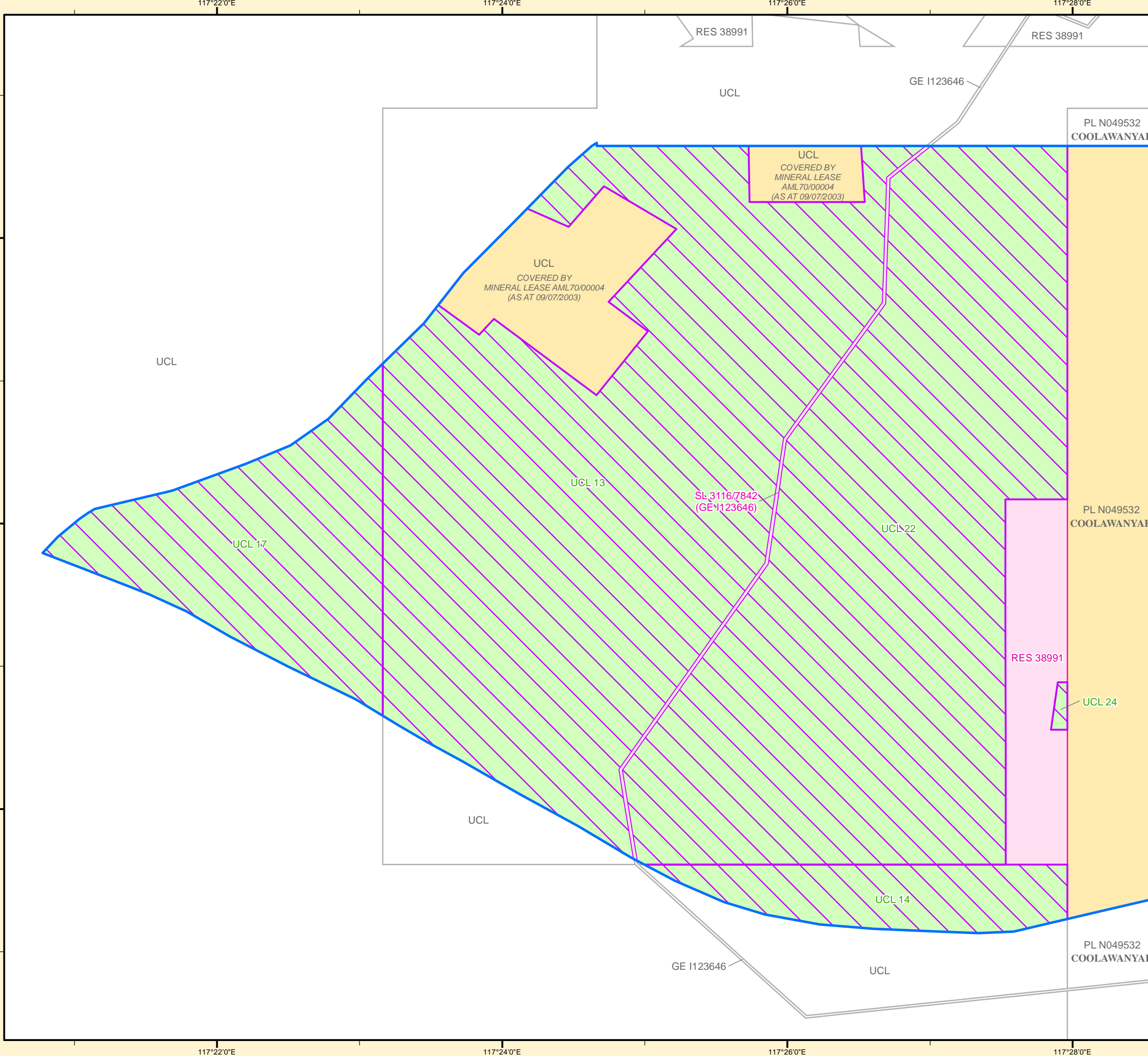
DISCLAIMER
For informational purposes only. This map is a pictorial representation of data extracted from Landgate Datasets and is intended to be an overview of general geospatial information. Waterlines shown on this map do not necessarily depict an exact cadastral boundary. Native title application boundaries interpolated from descriptions held by the National Native Title Tribunal (NNTT) and Federal Court. Reference should be made to the NNTT for confirmation of this boundary for any legal purposes. In the event of any discrepancy between the written application boundary description and the areas depicted on this map the written description shall take preference as the maps and/or enlargements are indicative only.

**GRAPHIC SERVICES
PRODUCED 26/10/2017**

Street address: 1 Midland Square, Midland, WA 6056
Postal address: PO Box 2222, Midland, WA 6936
Tel: (08) 9273 7391 Fax: (08) 9273 7615
email: nts@landgate.wa.gov.au
Internet: www.landgate.wa.gov.au








© Western Australian Land Information Authority 2017



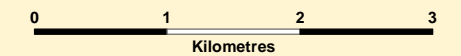
YINDJIBARNDI #1

DETERMINATION OF NATIVE TITLE WAD 6005 of 2003 SCHEDULE 3 Enlargement 2

LEGEND

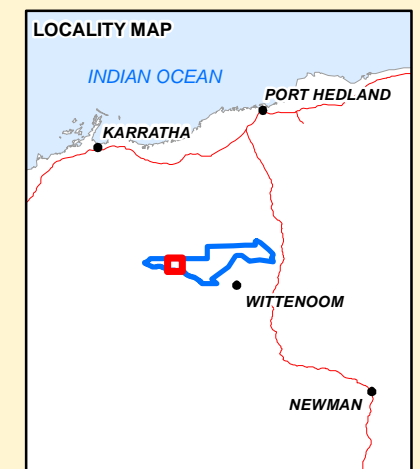
-  DETERMINATION AREA (Part 1 of Schedule 1)
-  EXCLUSIVE AREA (paragraph 4 and Part 2 of Schedule 1)
-  NON-EXCLUSIVE AREA (paragraph 3)
-  UNCLAIMED AREA (paragraph 11 and Schedule 2)
-  AREAS TO WHICH SECTIONS 47A or 47B OF THE NTA APPLY (paragraph 7 and Schedule 4)

NNTR attachment: WCD2017/010
Schedule Three - Maps of the Determination Area
Page 4 of 5, A3, 13/11/2017



Latitude and Longitude based on Geocentric Datum of Australia 1994

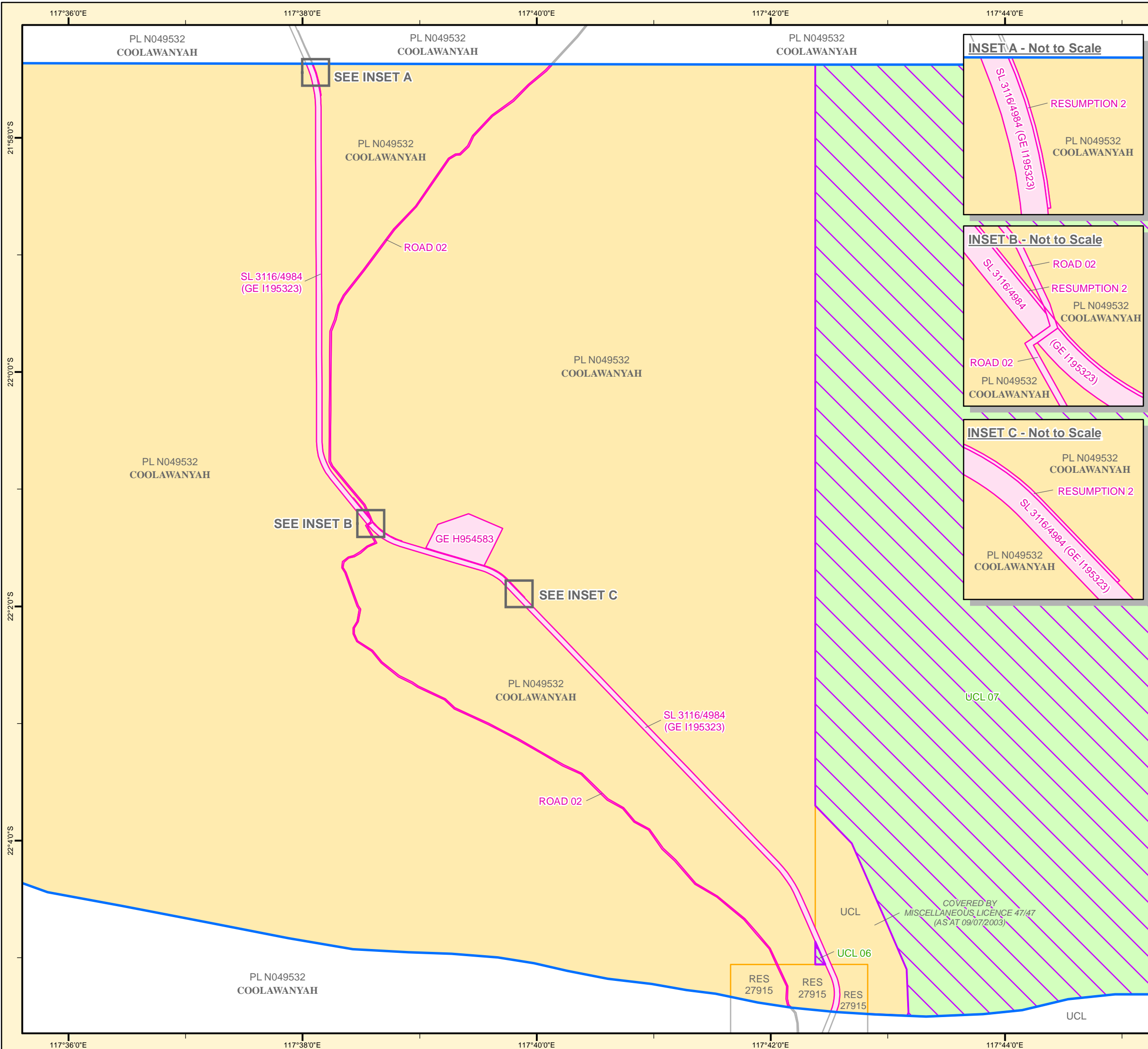
DATA SOURCES
Cadastral and Tenure information sourced from Landgate Spatial Cadastral Database (SCDB), 01/08/2013 and 31/07/2017.
Administrative boundaries are sourced from the Landgate Administrative Boundaries Dataset.
Topographical data sourced from the PSMa Dataset.
Road names sourced from Landgate Road Centreline Dataset.
Road centreline sourced from © Commonwealth of Australia (Geoscience Australia) 2006.
Coastlines and shorelines are interpreted from aerial photography or recorded from ground surveys.
Local Authorities terminate at Low Water Mark (LWM) unless otherwise specified.
Pastoral Leases terminate 40 metres above High Water Mark (HWM) unless otherwise specified.
Islands shown are Unallocated Crown Land (UCL) unless otherwise specified.
All referenced Deposited Plans and Diagrams are held by the Western Australian Land Information Authority, trading as Landgate.
This map is indicative only.



DISCLAIMER
For informational purposes only. This map is a pictorial representation of data extracted from Landgate Datasets and is intended to be an overview of general geospatial information.
Waterlines shown on this map do not necessarily depict an exact cadastral boundary.
Native title application boundaries interpolated from descriptions held by the National Native Title Tribunal (NNTT) and Federal Court.
Reference should be made to the NNTT for confirmation of this boundary for any legal purposes.
In the event of any discrepancy between the written application boundary description and the areas depicted on this map the written description shall take preference as the maps and/or enlargements are indicative only.

**GRAPHIC SERVICES
PRODUCED 26/10/2017**






Street address: 1 Midland Square, Midland, WA 6056
Postal address: PO Box 2222, Midland, WA 6936
Tel: (08) 9273 7391 Fax: (08) 9273 7615
email: nts@landgate.wa.gov.au
Internet: www.landgate.wa.gov.au



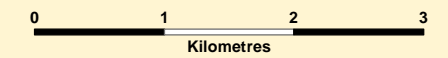
YINDJIBARNDI #1

DETERMINATION OF NATIVE TITLE WAD 6005 of 2003 SCHEDULE 3 Enlargement 3

LEGEND

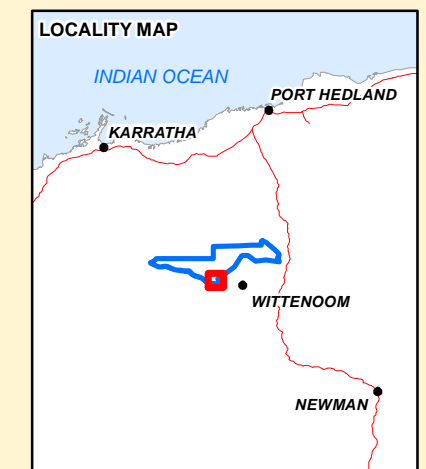
-  DETERMINATION AREA (Part 1 of Schedule 1)
-  EXCLUSIVE AREA (paragraph 4 and Part 2 of Schedule 1)
-  NON-EXCLUSIVE AREA (paragraph 3)
-  UNCLAIMED AREA (paragraph 11 and Schedule 2)
-  AREAS TO WHICH SECTIONS 47A or 47B OF THE NTA APPLY (paragraph 7 and Schedule 4)

NNTR attachment: WCD2017/010
Schedule Three - Maps of the Determination Area
Page 5 of 5, A3, 13/11/2017



Latitude and Longitude based on Geocentric Datum of Australia 1994

DATA SOURCES
Cadastral and Tenure information sourced from Landgate Spatial Cadastral Database (SCDB), 01/08/2013 and 31/07/2017. Administrative boundaries are sourced from the Landgate Administrative Boundaries Dataset. Topographical data sourced from the PSMa Dataset. Road names sourced from Landgate Road Centreline Dataset. Road centreline sourced from © Commonwealth of Australia (Geoscience Australia) 2006. Coastlines and shorelines are interpreted from aerial photography or recorded from ground surveys. Local Authorities terminate at Low Water Mark (LWM) unless otherwise specified. Pastoral Leases terminate 40 metres above High Water Mark (HWM) unless otherwise specified. Islands shown are Unallocated Crown Land (UCL) unless otherwise specified. All referenced Deposited Plans and Diagrams are held by the Western Australian Land Information Authority, trading as Landgate. This map is indicative only.



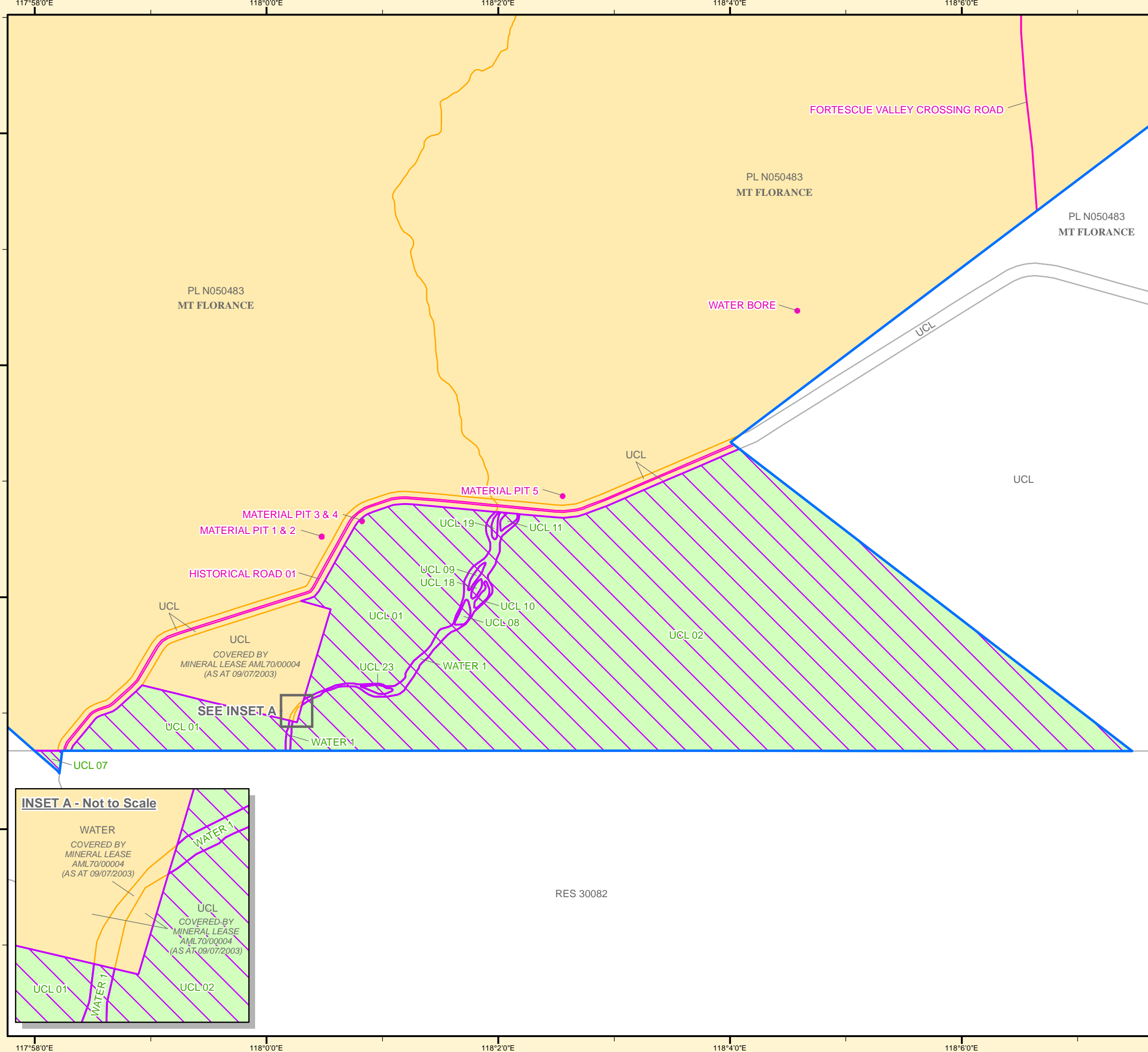
DISCLAIMER
For informational purposes only. This map is a pictorial representation of data extracted from Landgate Datasets and is intended to be an overview of general geospatial information. Waterlines shown on this map do not necessarily depict an exact cadastral boundary. Native title application boundaries interpolated from descriptions held by the National Native Title Tribunal (NNTT) and Federal Court. Reference should be made to the NNTT for confirmation of this boundary for any legal purposes. In the event of any discrepancy between the written application boundary description and the areas depicted on this map the written description shall take preference as the maps and/or enlargements are indicative only.

**GRAPHIC SERVICES
PRODUCED 26/10/2017**

Street address: 1 Midland Square, Midland, WA 6056
Postal address: PO Box 2222, Midland, WA 6936
Tel: (08) 9273 7391 Fax: (08) 9273 7615
email: nts@landgate.wa.gov.au
Internet: www.landgate.wa.gov.au



© Western Australian Land Information Authority 2017



INSET A - Not to Scale

WATER COVERED BY MINERAL LEASE AML70/00004 (AS AT 09/07/2003)

UCL COVERED BY MINERAL LEASE AML70/00004 (AS AT 09/07/2003)

UCL 01

UCL 02

WATER 1